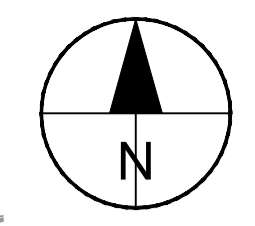
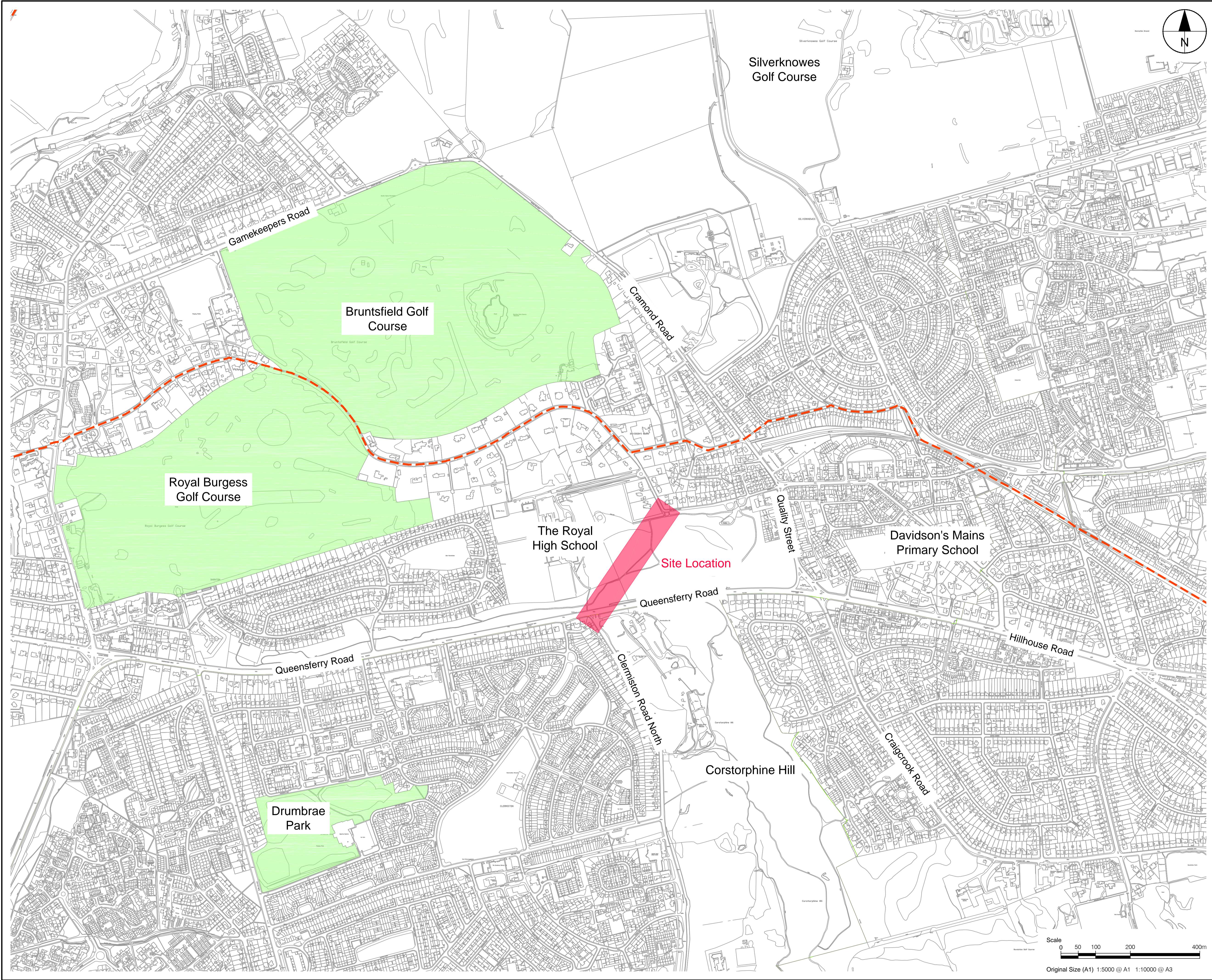


Filename: F:\PROJECTS\TRAFFIC - CEC WALK CYCLE WIP\203 EXECUTION\CAD\25-SKETCHES\20 - QUEENSFERRY RD & DAVIDSON'S MAINS PARK\60512201-SKE-C-WP2-20-0100.DWG
Last saved by: NESSUK Last Plotted: 2017-03-02
Project Management Initials: Designer: JN Checked: WP Approved: JH ISO A1 594mm x 841mm



AECOM

PROJECT
Cycle and walking improvements in Davidson's Mains Park

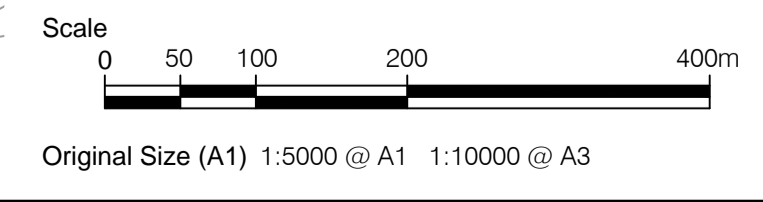
CLIENT
EDINBURGH
THE CITY OF EDINBURGH COUNCIL

CONSULTANT
AECOM
1 Tanfield
EDINBURGH, EH3 5DA
+44 (0) 131 301 8600 tel
+44 (0) 131 301 8699 fax
www.aecom.com

Key
--- QUIETROUTE NETWORK - EXISTING

SHEET TITLE
**20 DAVIDSON'S MAINS PARK
PUBLIC CONSULTATION
LOCATION PLAN**

SHEET NUMBER
60512201-SKE-C-WP2-11.7-0100



This drawing has been prepared for the use of AECOM's client. It may not be used, modified, reproduced or relied upon by third parties, except as agreed by AECOM, or as required by law. AECOM accepts no responsibility, and denies any liability, whatsoever, to any party that uses or relies on this drawing without AECOM's express written consent. Do not scale this document. All measurements must be obtained from the stated dimensions.

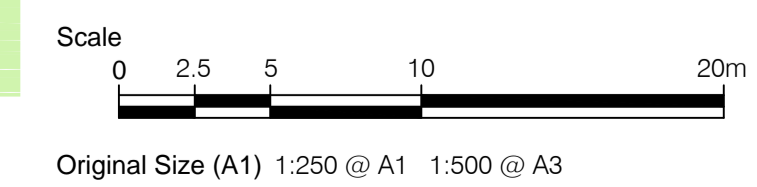
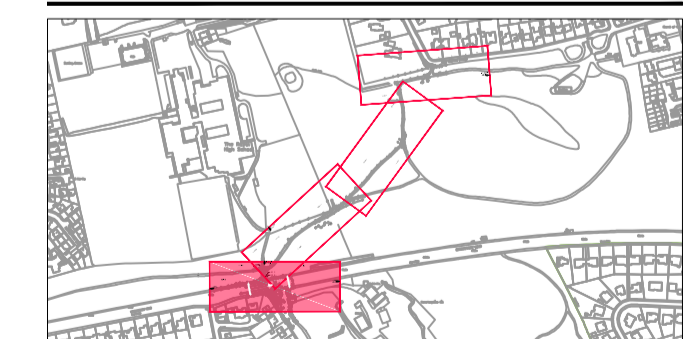


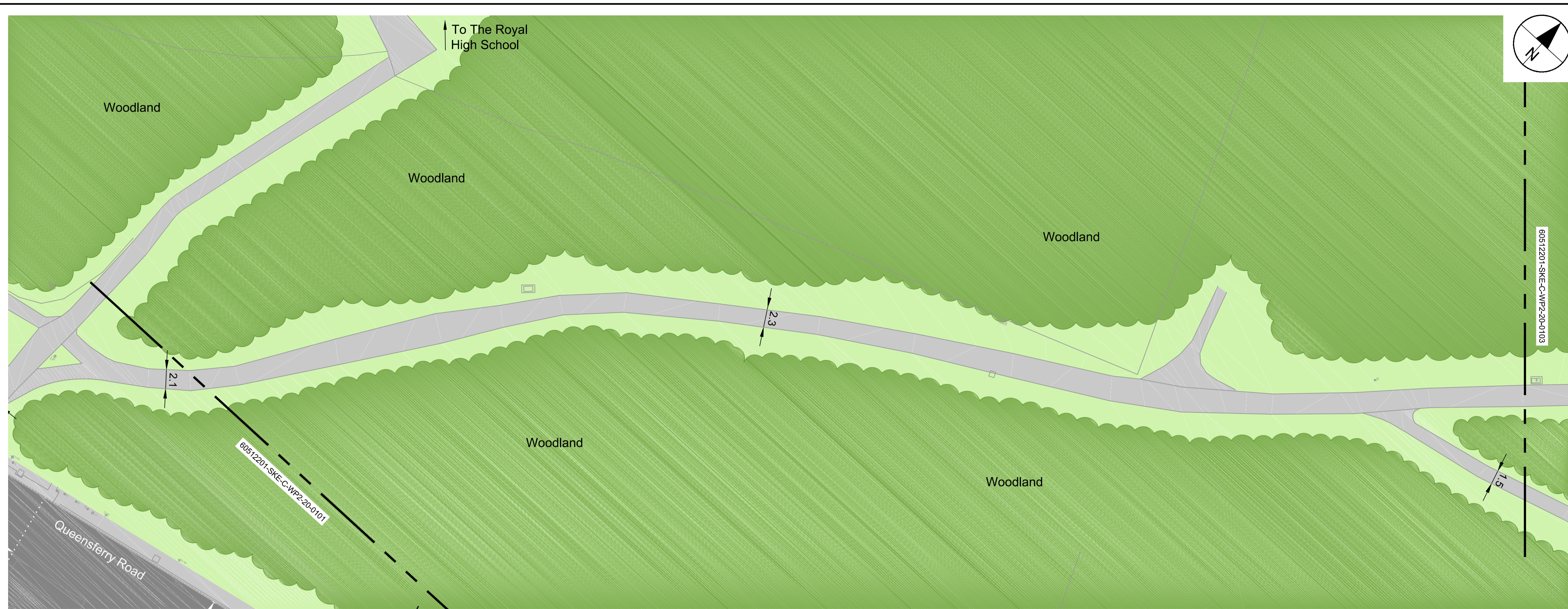
Existing Layout



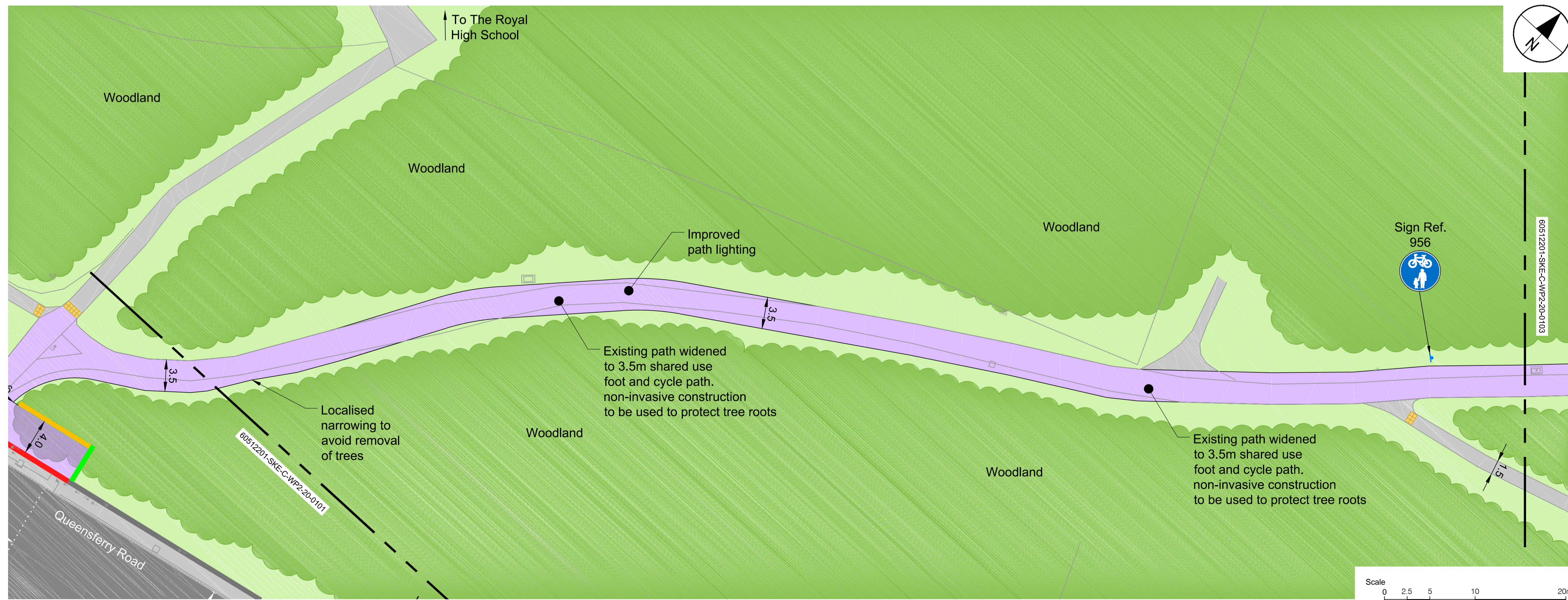
Proposed Layout

- Road markings
- Road
- Footway
- Shared use footway and cycleway
- Building
- Non-built up land
- Tactile paving - uncontrolled
- Tactile paving - existing
- Corduroy Tactile Paving for cyclists
- Wall reconstruction (full height)
- Wall reconstruction (half height)
- Wall to be removed

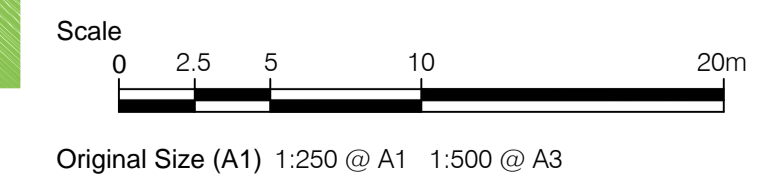




Existing Layout

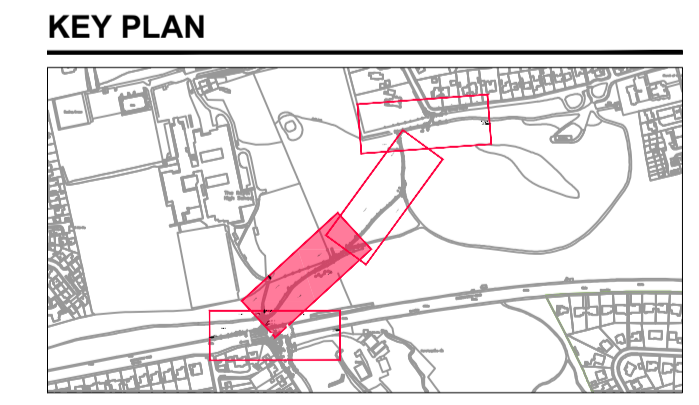


Proposed Layout



Key

	Road markings
	Road
	Footway
	Shared use footway and cycleway
	Building
	Non-built up land
	Tactile paving - uncontrolled
	Tactile paving - existing
	Corduroy Tactile Paving for cyclists



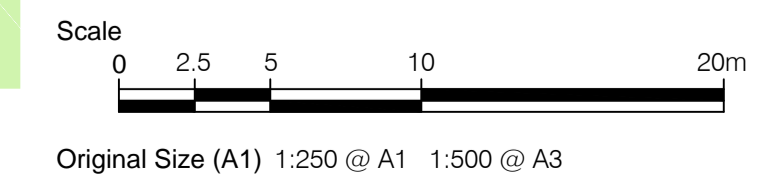
This drawing has been prepared for the use of AECOM's client. It may not be used, modified, reproduced or relied upon by third parties, except as agreed by AECOM or as required by law. AECOM accepts no responsibility, and denies any liability, whatsoever, to any party that uses or relies on this drawing without AECOM's express written consent. Do not scale this document. All measurements must be obtained from the stated dimensions.



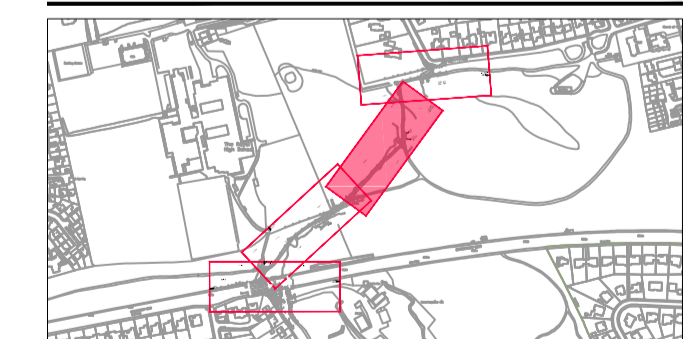
Existing Layout



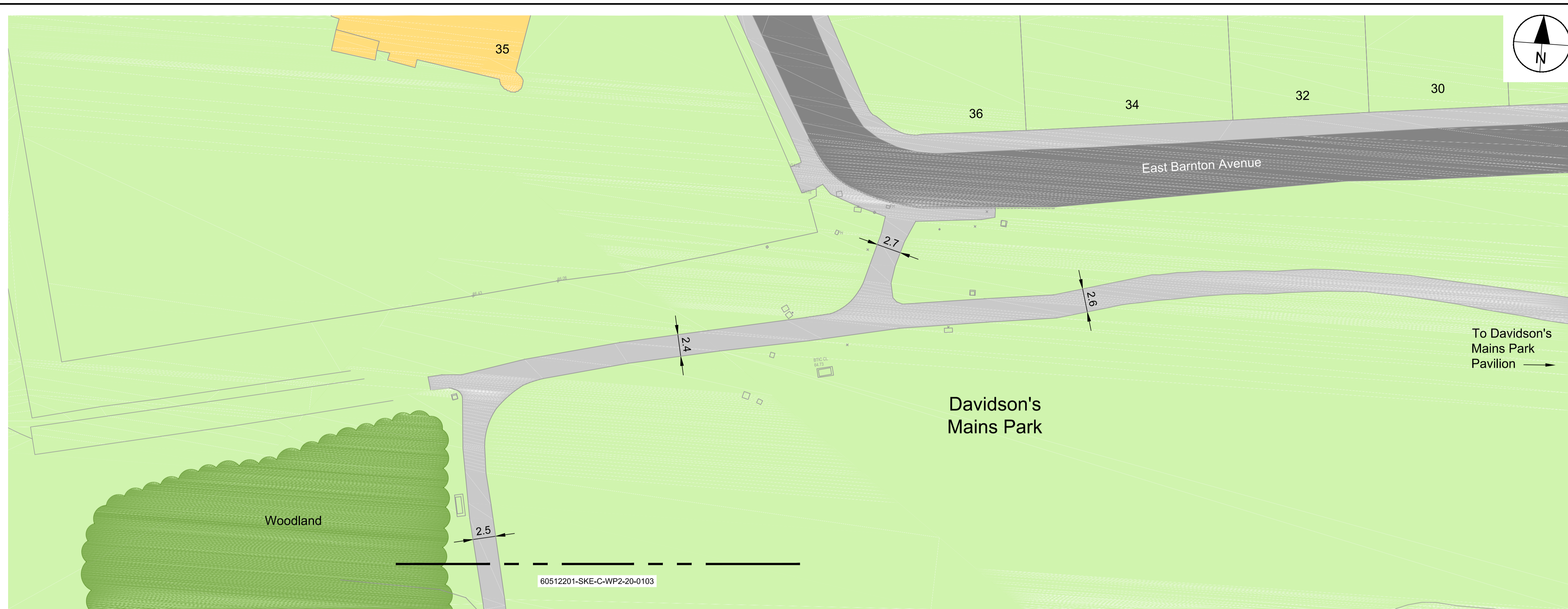
Proposed Layout



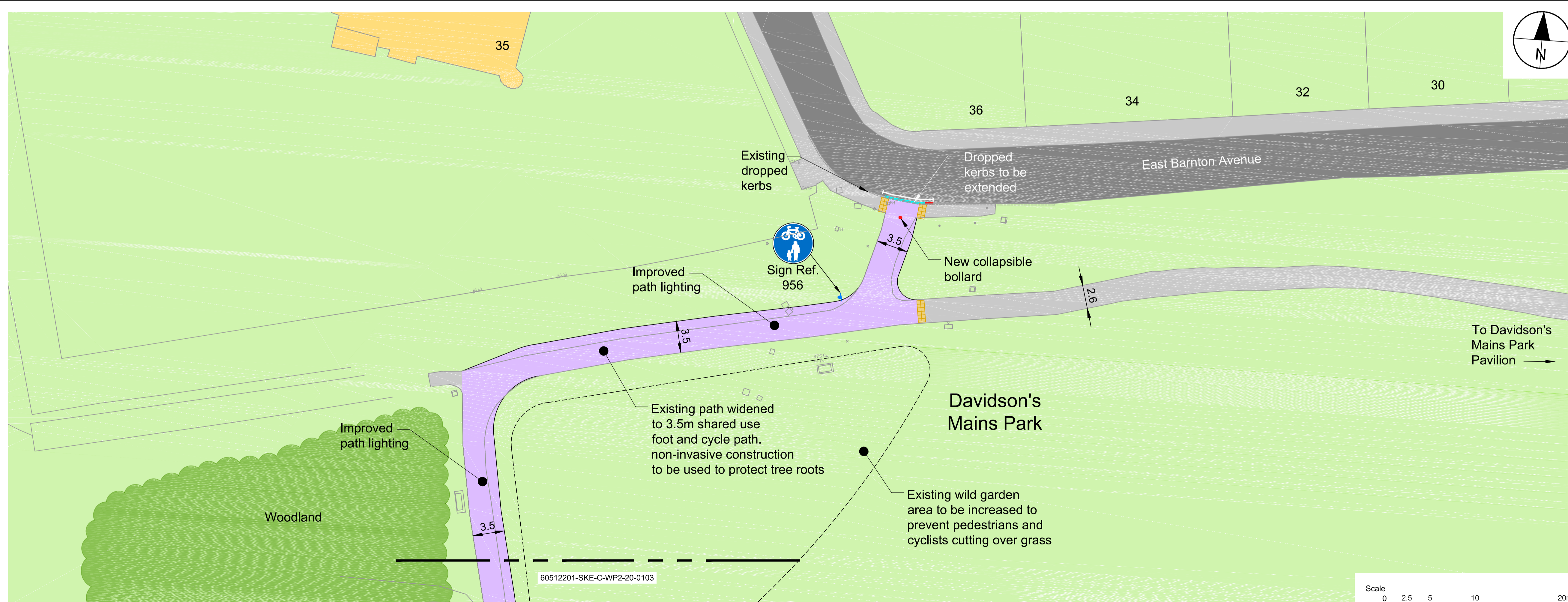
- Road markings
- Road
- Footway
- Shared use footway and cycleway
- Building
- Non-built up land
- Tactile paving - uncontrolled
- Tactile paving - existing
- Corduroy Tactile Paving for cyclists



-  Road markings
-  Road
-  Footway
-  Shared use footway and cycleway
-  Building
-  Non-built up land
-  Tactile paving - uncontrolled
-  Tactile paving - existing
-  Corduroy Tactile Paving for cyclists
-  Bollard

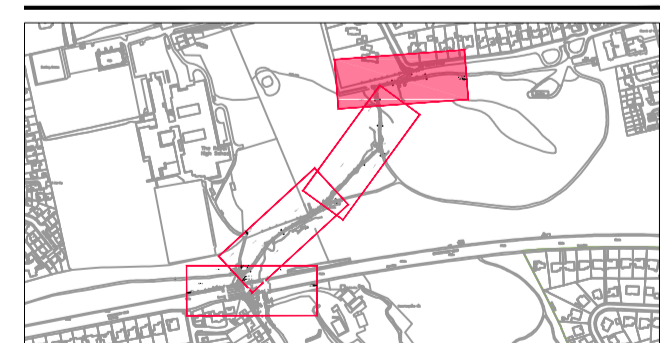


Existing Layout



Proposed Layout

KEY PLAN



SHEET TITLE

20 DAVIDSON'S MAINS PARK
 PUBLIC CONSULTATION
 SHEET 4 OF 4

SHEET NUMBER

60512201-SKE-C-WP2-11.7-0104

